


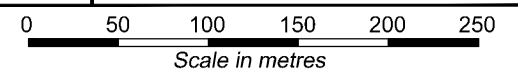
**TOTAL**  
HYDROGRAPHIC

www.totalhydrographic.com.au  
Tim Williams: 0467 055 005  
Paul Bazalicki: 0417 253 557





  
Victorian Regional Channels  
Authority

Level 2  
235 Ryrie St,  
Geelong, 3220  
VICTORIA  
Ph. 03 5225 3500  
Fax. 03 5225 3599



**LEGEND**

 Proposed Placement Area F  
Finished Depth 9.0m

 2016 Total Hydrographic Survey

\* Volume Computations based on  
2016 Total Hydrographic Survey.

Date: 9/8/2016
Sounding Datum: Chart Datum
Checked: J.M.
Format: A4
Revision:
Drawn: P. Bazalicki:
Geodetic Datum: GDA94

**GEELONG DREDGING  
PROGRAM 2016  
DMG - PROPOSED  
PLACEMENT AREA F**

Drawing No.: VRCA0020-Figure 3-Rev 1.dwg

Figure 3